




# Transportation Master Plan

**Community Workshop Series  
August 2019**


# Welcome!

- Introduce our team
- Brief presentation
- How to stay involved
- Tonight's exercise



# Housekeeping Items

- We will take logistical questions about tonight at the end of the presentation.
- Substantive questions can either be asked at poster stations or by submitting a comment card.
- Questions can always be submitted to [tmp@sammamish.us](mailto:tmp@sammamish.us) at any time.
- Visit <https://connect.sammamish.us> to continue the conversation!
- Restrooms and exits.



A hand holding a brown leather strap against a blurred background of people on a train platform.

# What is the Transportation Master Plan?

Short- and long-term strategies and prioritized investments leading to the development of a multimodal transportation system to help achieve the City's transportation vision and goals over the next 20 years.

# Goals for the Transportation Master Plan

## Complete connections for all modes

- Safe & efficient movement of all people
- Improves mobility, but respects community character
- Reconsiders how we define transportation success

## Supported by the community

- In-depth community conversation
- Creating public buy-in for new priorities and approaches
- Create civic champions for implementation

## Fundable & implementable

- Modern concurrency system that forwards mobility objectives
- Flexible impact fee program tailored to plan
- Fiscal realism in prioritization & messaging

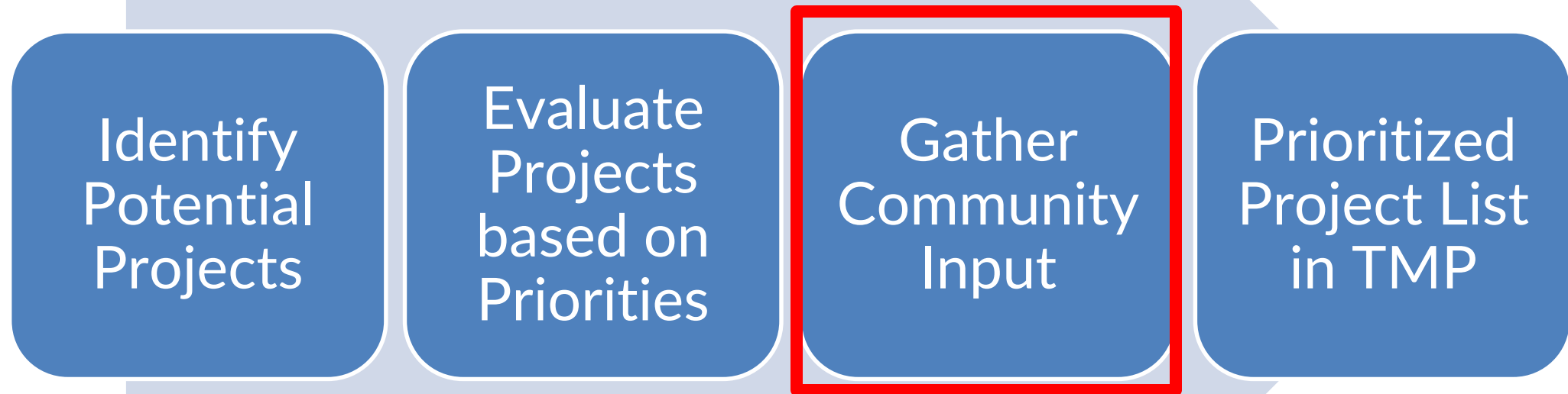
# Many Needs, Limited Resources

How does the City prioritize projects?



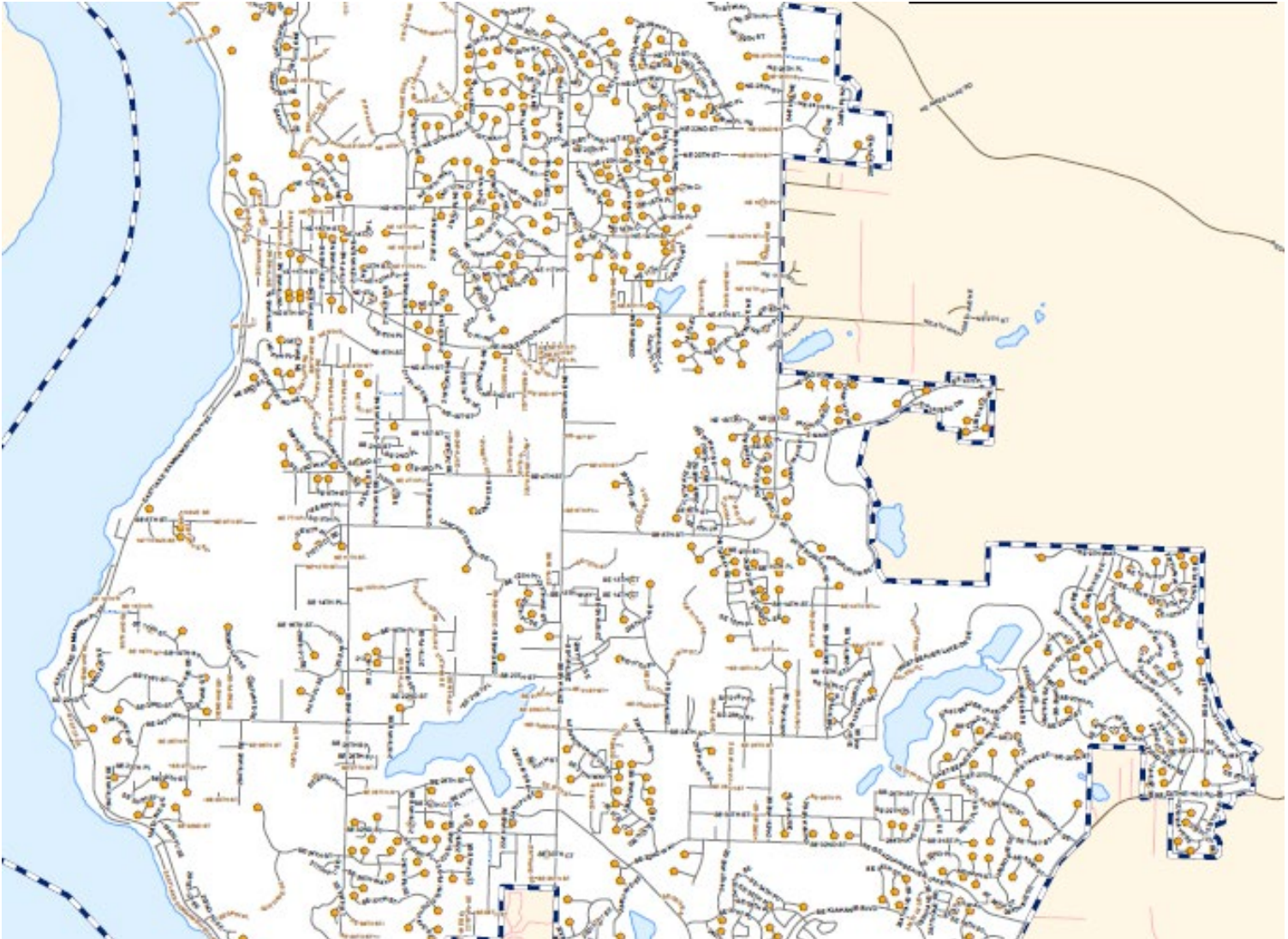
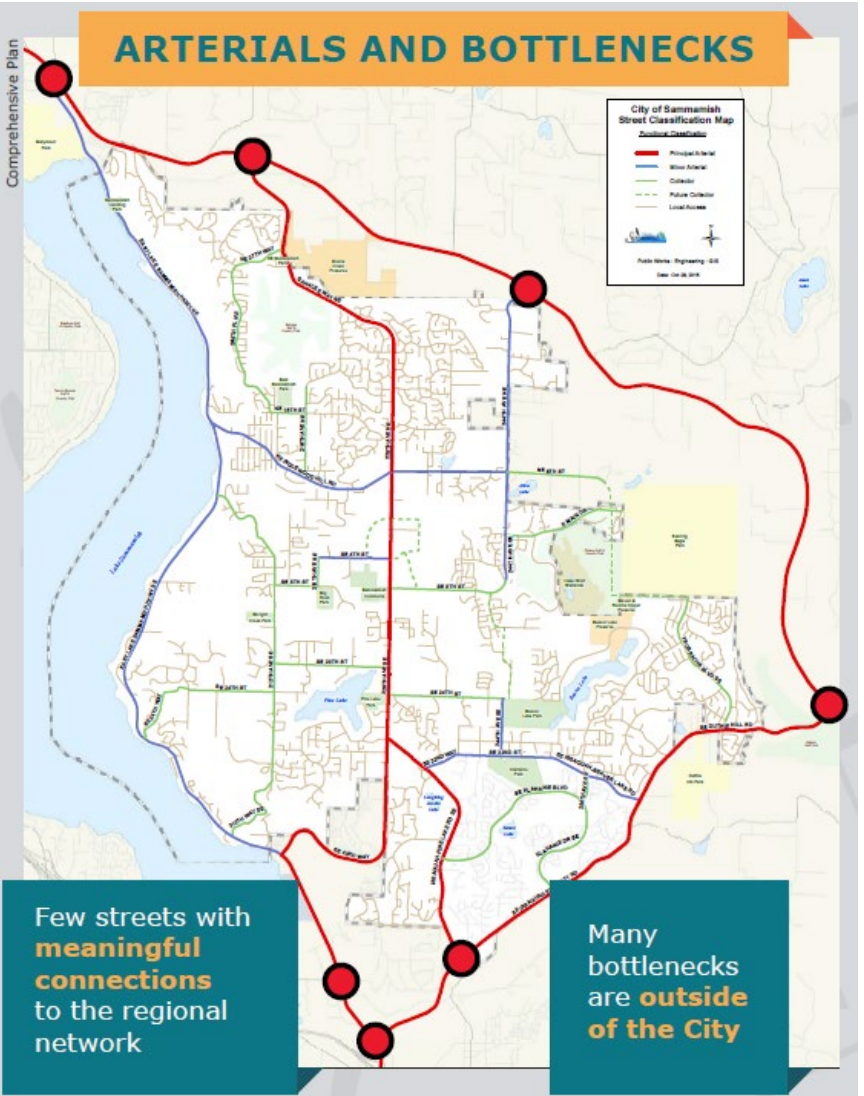
# Many Needs, Limited Resources

How does the City prioritize projects?

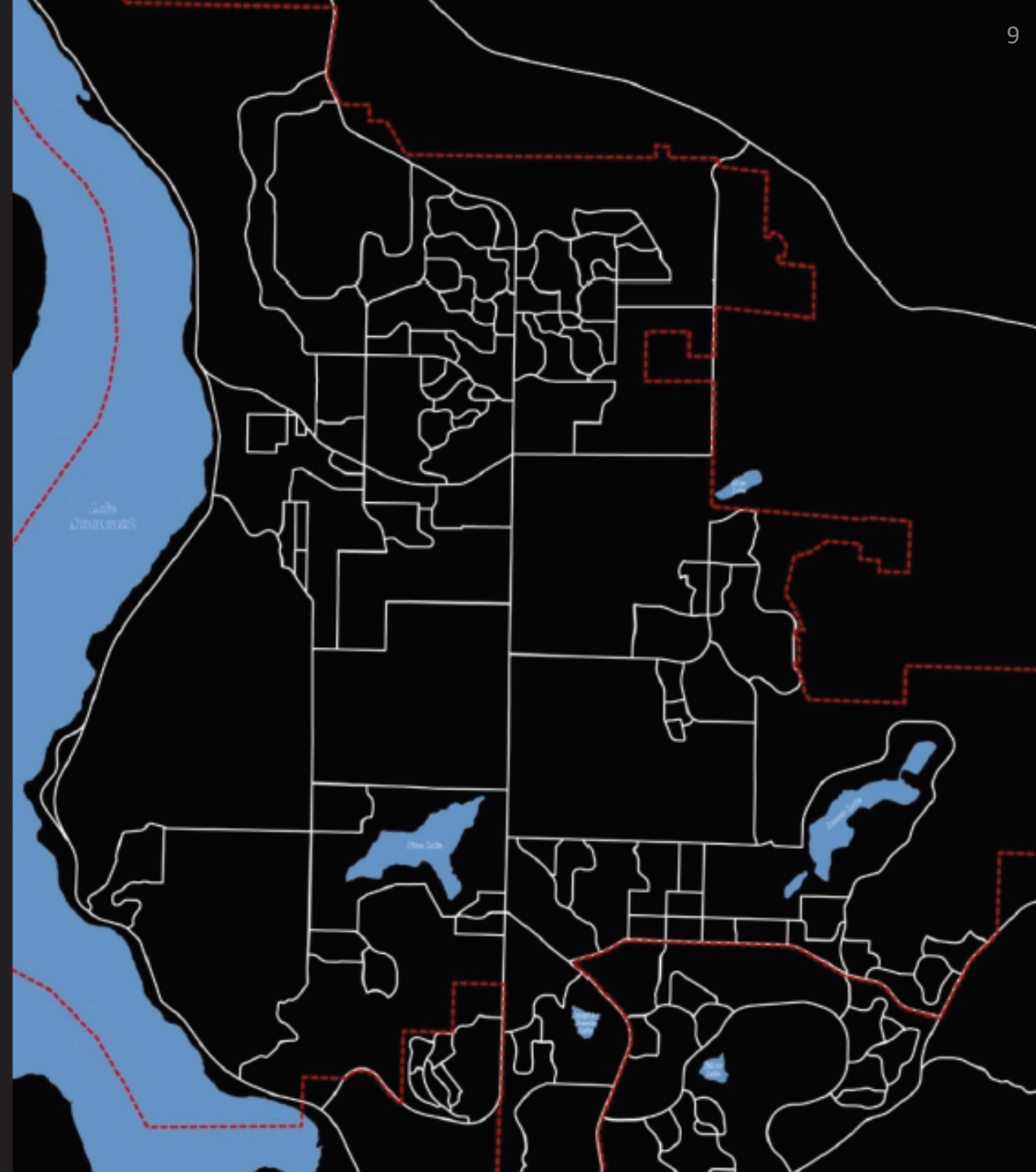


**Tonight!**

# Transportation in Sammamish: Key Issues







# Transportation in Sammamish: Key Issues




# Transportation Master Plan Priorities



Maximize people's benefits by using the transportation system **efficiently**

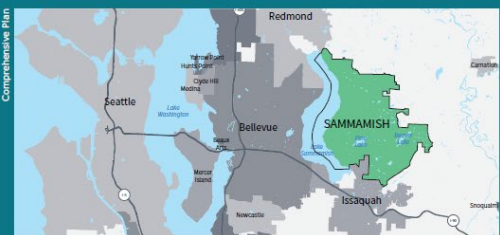
Provide a **safe and welcoming** environment for everyone



Develop a **fiscally sustainable** transportation plan



**Seamlessly connect** the City's multimodal transportation networks



Proactively advocate for investments which improve connections to the **Puget Sound region**

Reinforce Sammamish's **community character** through the transportation network



Complete Connections for all modes



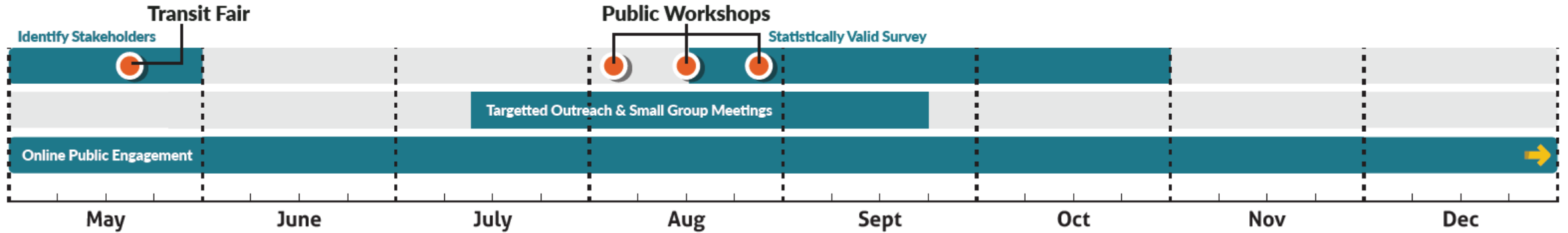
Supported by the Community



Fundable and implementable

# How to Stay Involved

## 2019 Community Engagement Schedule



**CONNECT SAMMAMISH**

*Learn more about upcoming projects and help shape the city!*

Answer polls, ask questions and engage!



Register to share!  
Engage from anywhere!

Stay engaged with Connect Sammamish!

# Engagement Tools



Statistically  
Valid  
Survey



Online  
Engagement



In-Person  
Meetings



Meeting in  
a Box  
(MIAB)



Pop-Up  
Events  
(Tabling)



# Tonight's Exercise

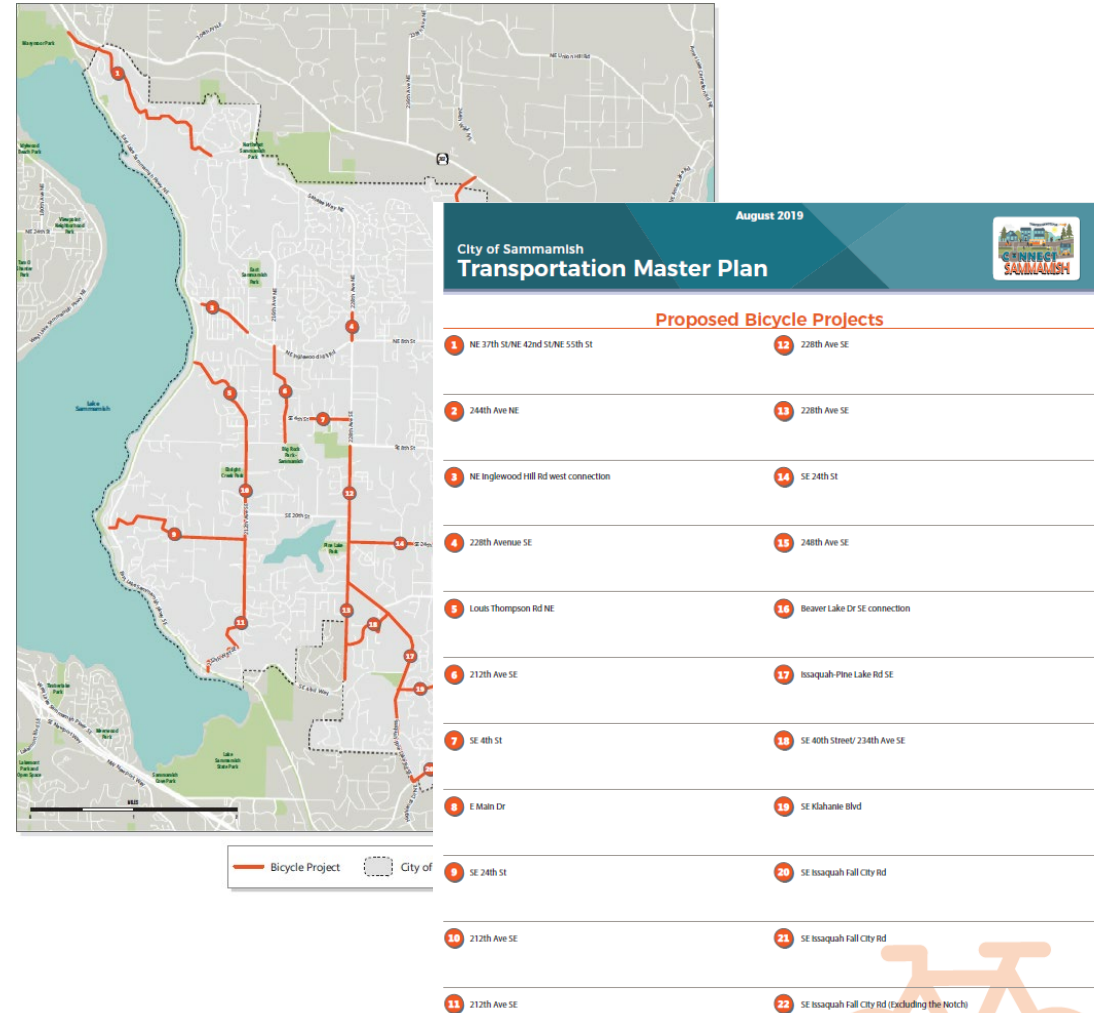
---

Before we start, some notes...

- The projects identified are a mix of required and needed improvements to improve how you get around town.
- The sources of projects include adopted plans and programs, known connectivity and multimodal gaps, and citizen input.
- The project scopes were developed with the best, most current data and information. Project scopes may change over time.
- The Sammamish City Council has decided not to consider changing the NE 42<sup>nd</sup> Street Barricade at this time.

# We Need Your Help!

- Five Stations:
  - Pedestrian (16 potential projects)
  - Bicycle (16 potential projects)
  - Transit (1 potential project)
  - Auto (19 potential projects)
  - Connectivity (10 potential projects)
- 11 Stickers:
  - 10 Investments you'd like to see
  - 1 Investment you'd like to avoid




# Some Tips

---



Don't see a project you support? Make it a "Write-In" project.



Use your dots any way you see fit.



Review all poster stations before placing dots.



Use your brochure, it has all the detail.

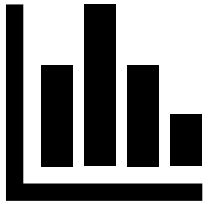


Interact with staff and your neighbors!



# How Your Input is Used

Community input is invaluable in creating the TMP. So, what happens after tonight?




Dots are...

- Tallied and recorded

Comment cards are...

- Reviewed, responded to, and recorded



Then, staff prepares a community outreach summary and includes it in the TMP, which will be reviewed and considered by City Council before the TMP is adopted.

# Thank You

The screenshot shows the 'CONNECT SAMMAMISH' website interface. At the top, there is a navigation bar with links for Home, About, Transportation Master Plan, and Sammamish Homepage, along with a search bar and 'Sign In | Register' options. The main heading is 'Transportation Master Plan'. Below this, there is a large image of a road lined with trees in autumn. To the right of the image are social media icons for Facebook, Twitter, LinkedIn, and Email. Further right is a 'REGISTER to have your say!' button. Below the registration button, there are sections for 'Who's listening' (listing Doug McIntyre, AICP, Transportation Planner, City of Sammamish, with an email address and a 'DM' button), 'Key Dates' (listing three public workshops on August 15, 17, and 29, 2019), 'Helpful Links' (listing 'Transportation Element of the Sammamish Comprehensive Plan' and 'Transportation Element Background Information'), and 'Project Phases' (listing 'Public Outreach' with a description of understanding resident needs).



Welcome to Connect Sammamish, the interactive community engagement tool for the City of Sammamish! Connect Sammamish allows you to stay informed and engage on matters that are important to you. Translate this website by selecting a language in the drop-down menu at the top right of the page.

A graphic for the 'Transportation Master Plan' featuring a road winding through a forest. A large, dark green diamond shape is overlaid on the road, containing the text 'Transportation Master Plan' and a circular icon with a bus, a car, a bicycle, and a pedestrian. Below the diamond, the text 'Transportation Master Plan' is repeated, followed by a date 'July 02 2019'. A speed limit sign for 25 is visible on the right side of the road.

A graphic for 'About Connect Sammamish' featuring a forest scene. A large, dark green diamond shape is overlaid, containing the text 'ABOUT Connect Sammamish' and a circular icon with a hand pointing to a document. Below the diamond, the text 'About' is repeated, followed by a date 'June 07 2019'.

A graphic for '5G Wireless Regulations Updates' featuring a building with a wooden roof. A large, dark green diamond shape is overlaid, containing the text '5G Wireless Regulations Updates' and a circular icon with a Wi-Fi symbol and a document. Below the diamond, the text '5G Wireless Regulations Update' is repeated, followed by a date 'July 22 2019'.

TMP Website: <https://connect.sammamish.us/transportation-master-plan>  
For more information, contact us at: [tmp@sammamish.us](mailto:tmp@sammamish.us)